Texas Department of Transportation
© 2024

DALLAS DISTRICT
CEASON G. CLEMENS, P.E.
DISTRICT ENGINEER

DESIGN SCHEMATIC
FM 1777
COLLIN COUNTY

CSJ: 1014-04-016
FROM SH 66 TO FM 6
NET LENGTH OF PROJECT = 6.02 MI

COUNTY: COLLIN
DATE: NOVEMBER 19, 2024

DESIGN CRITERIA:

FUNCTIONAL CLASSIFICATION: URBAN MAJOR COLLECTOR STREET
TERRAIN: LEVEL
DESIGN SPEED: 45 MPH - URBAN STREET
30 MPH - CROSS STREETS
DESIGN CRITERIA: TEXAS DEPARTMENT DESIGN MANUAL
CHAPTER 3 SECTION 2 - URBAN STREET

2026 ADT = 4,300
2036 ADT = 5,500
2056 ADT = 7,000

COLLIN COUNTY

VICINITY MAP
N.T.S.

ENTECH
CIVIL ENGINEERS, INC.
ENTECH CIVIL ENGINEERS, INC.
TBPE REGISTRATION NO. F-9932
2010 NORTH GRAY ROAD
MESQUITE, TEXAS 75149
PHONE: 972-285-0800

PUBLIC HEARING EXHIBIT - FM 1777
COLLIN COUNTY

FINAL REVISED SCHEMATIC

SCHEMATIC PREPARED BY:
ENTECH CIVIL ENGINEERS, INC.
TBPE REGISTRATION NO. F-9932

FOR INTERIM REVIEW ONLY. NOT FOR CONSTRUCTION, BIDDING, OR PERMITTING.

Prepared for and on behalf of the Texas Department of Transportation

Rebecca Gaddy P.E. 08/08/24
REBECCA GADDY, P.E. DATE
PE NUMBER
LICENSED
STATE

ROLL 5 OF 5

ROLL INDEX:
ROLL 5 SUPPLEMENTAL PROFILES
FM 1777 CROSS STREETS

SCALE
HORZ 1" = 100' 200'
VERT 1" = 10' 20'

ROLL 5 OF 5

KCI
ENGINEERS | PLANNERS | SURVEYORS | CONSTRUCTION MANAGERS
2010 North Gray Road, Mesquite, TX 75149
Phone: 972-285-0800
www.kciengineers.com
TBPE Registration No. F-10573

NOT FOR PERMITTING, BIDDING, OR CONSTRUCTION

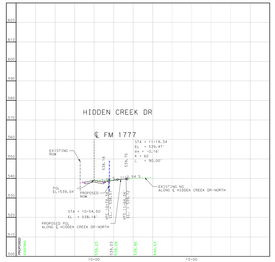

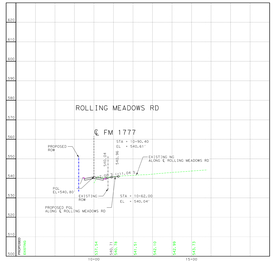

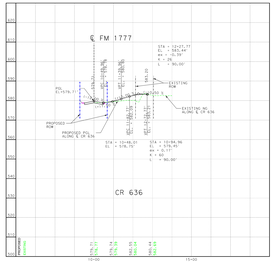





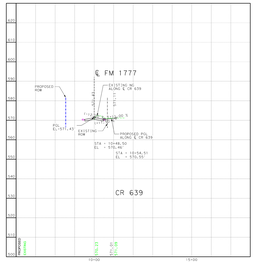

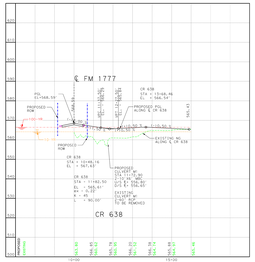



NOT FOR PERMITTING, BIDDING, OR CONSTRUCTION

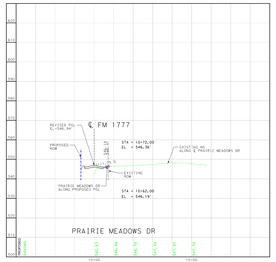

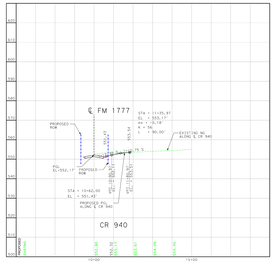

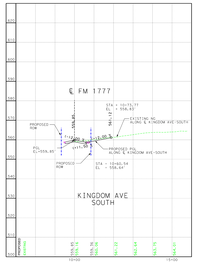



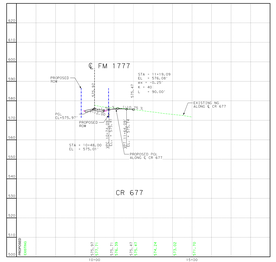

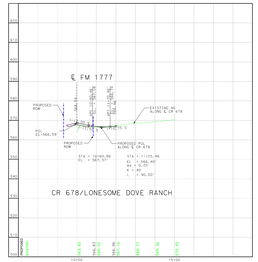

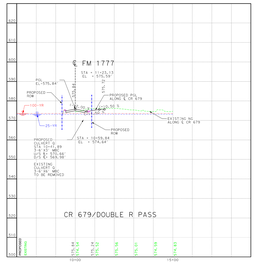

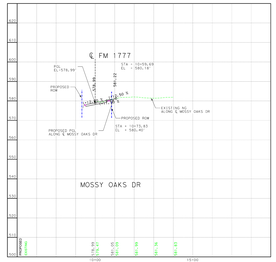

Texas Department of Transportation
© 2024

DALLAS DISTRICT
CEASON G. CLEMENS, P.E.
DISTRICT ENGINEER

DESIGN SCHEMATIC
FM 1777
COLLIN COUNTY

CSJ: 1014-04-016
FROM SH 66 TO FM 6
NET LENGTH OF PROJECT = 6.02 MI

COUNTY: COLLIN
DATE: NOVEMBER 19, 2024

DESIGN CRITERIA:

FUNCTIONAL CLASSIFICATION: URBAN MAJOR COLLECTOR STREET
TERRAIN: LEVEL
DESIGN SPEED: 45 MPH - URBAN STREET
30 MPH - CROSS STREETS
DESIGN CRITERIA: TEXAS DEPARTMENT DESIGN MANUAL
CHAPTER 3 SECTION 2 - URBAN STREET

2026 ADT = 4,300
2036 ADT = 5,500
2056 ADT = 7,000

COLLIN COUNTY

VICINITY MAP
N.T.S.

ENTECH
CIVIL ENGINEERS, INC.
ENTECH CIVIL ENGINEERS, INC.
TBPE REGISTRATION NO. F-9932
2010 NORTH GRAY ROAD
MESQUITE, TEXAS 75149
PHONE: 972-285-0800

PUBLIC HEARING EXHIBIT - FM 1777
COLLIN COUNTY

FINAL REVISED SCHEMATIC

SCHEMATIC PREPARED BY:
ENTECH CIVIL ENGINEERS, INC.
TBPE REGISTRATION NO. F-9932

FOR INTERIM REVIEW ONLY. NOT FOR CONSTRUCTION, BIDDING, OR PERMITTING.

Prepared for and on behalf of the Texas Department of Transportation

Rebecca Gaddy P.E. 08/08/24
REBECCA GADDY, P.E. DATE
PE NUMBER
LICENSED
STATE

ROLL 5 OF 5

ROLL INDEX:
ROLL 5 SUPPLEMENTAL PROFILES
FM 1777 CROSS STREETS

SCALE
HORZ 1" = 100' 200'
VERT 1" = 10' 20'

ROLL 5 OF 5

KCI
ENGINEERS | PLANNERS | SURVEYORS | CONSTRUCTION MANAGERS
2010 North Gray Road, Mesquite, TX 75149
Phone: 972-285-0800
www.kciengineers.com
TBPE Registration No. F-10573